

**1651**

BEFORE THE NATIONAL GREEN TRIBUNAL  
PRINCIPAL BENCH, NEW DELHI  
Original Application No.177 / 2022

In the matter of : -

Abhist Kusum Gupta ... Applicants

Versus

State of U.P. and Ors. ... Respondents

INDEX

Sl. NO.	Particulars	Page No.
1.	Status Report (as on 22.11.2024 on behalf of the Respondent No. 9, Greater Noida Industrial Development Authority.....	02 to 03
2.	ANNEXURE R-9/1 Comparitive chart of status of previous Report and as of now.....	06
3.	ANNEXURE R-9/2 Photographs of ponds.....	07 to 27

Filed by:

Place: New Delhi  
Date: 23.11.2024

(SHIVAM SAKSENA)  
Advocate for Respondent No.9  
210, Lawyers Chamber,  
C.K. Daphtary Block,  
Supreme Court, New Delhi-1  
Ch.: 011 - 23073983  
MOB : 99718 85963

BEFORE THE NATIONAL GREEN TRIBUNAL  
PRINCIPAL BENCH, NEW DELHI  
Original Application No.177 / 2022

In the matter of : -

Abhist Kusum Gupta ... Applicants  
Versus  
State of U.P. and Ors. ... Respondents

STATUS REPORT ON BEHALF OF  
RESPONDENT NO. 9, GREATER NOIDA  
INDUSTRIAL DEVELOPMENT AUTHORITY

Most Respectfully Showeth

1. The abovesaid Original Application is pending consideration before this Hon'ble Tribunal. Earlier, the answering respondent had filed on 22.7.2024 the details of all the 281 nos. of ponds falling in the jurisdictional area of Greater Noida Industrial Development Authority and the status of restoration / rejuvenation upto that date.

2. The details of the 281 nos. of ponds are not being repeated for the sake of brevity. The answering Respondent shall refer to and reply upon those details as set out in the Status Report filed on 22.7.2024.

3. Since the last Status report, in regard to Category A, there has been further improvement in the number of ponds that have been restored / rejuvenated. A comparative chart of the status, as per the previous report and as of now, is being annexed hereto and marked as **Annexure R-9/1** to this Report. Photographs depicting the status of the newly restored / rejuvenated ponds, at site, is annexed hereto and marked as **Annexure R-9/2**.

4. As regards the ponds falling in Category B of the chart, it is submitted that E-tendering is in progress and it is expected that the entire work would be completed by 31.3.2025. So far as the ponds falling in Category D is concerned, it is for the District Administration to take necessary steps for which communication dt.4.01.2024, 12.1,2024, 14.2.2024, 23.2.2024, 6.03.2024, 31.07.2024 and 6.08.2024 has been addressed.

Dt. 23.11.2024

A handwritten signature in blue ink, followed by the date '23/11/24' written in blue ink.

Manager (Civil) , W.C. 8  
For Respondent No. 9

1654



BE THE NATIONAL GREEN TRIBUNAL  
PRINCIPAL BENCH, NEW DELHI  
Original Application No.177 / 2022

In the matter of : -

Abhist Kusum Gupta

... Applicants

Versus

State of U.P. and Ors.

... Respondents

AFFIDAVIT

I, Swatantra Verma, S/o Sh. Ashok Kumar Verma, aged about 30 years, resident of D-25, Sector Omicron-1A, Gr. Noida, do hereby solemnly affirm and state as under :

1. That the Deponent is presently posted as Manager (Civil), W.C. 8 with the Respondent Authority and as such competent and authorized to affirm this affidavit on behalf of the said Respondent.
2. I state that the accompanying Status Report has been drafted under my instructions. I have read the same and state that the contents thereof are true



and correct to my knowledge as derived from the records of the Respondent Authority.


3. The Annexures are true copy of their respective originals

  
23/11/24

DEPONENT

VERIFICATION:

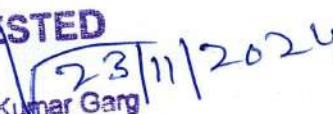
Verified at Gr. Noida on this the 23 day of November, 2024 that the factual contents of this Affidavit are true and correct to my knowledge as derived from the records of the case and nothing stated therein is false and nothing material has been concealed there from. The last para is prayer to this Hon'ble Court.

  
23/11/24

DEPONENT

मैं प्रमाणित करता हूँ कि श्री स्वतंत्र कर्मा  
पुत्र श्री अशोक कुमार कर्मा निवासी गुटर नौरडा  
जिनकी पहचान श्री सुन्दर सिंह खराना  
ने की आज दिनांक 23/11/24 को 07:30 PM  
बजे प्रातः/साय मेरे सम्मुख इस शपथ पत्र  
को सुनकर व समझ उक्त ने स्वीकार किया ।

ATTESTED

  
23/11/2024  
Virendra Kumar Garg  
Notary Advocate  
Reg. No.-2874  
G B Nagar



**GREATER NOIDA INDUSTRIAL DEVELOPMENT AUTHORITY**


**DETAILS OF PONDS**

STATUS AS ON DATE-13.07.2024      STATUS AS ON DATE-22.11.2024

SR. NO.	DESCRIPTION	NO. OF PONDS	NO. OF PONDS
<b>A.</b>	<b>FIRST PHASE</b>		
1	WORKS COMPLETED BY GNIDA	109	128
2	PONDS DEVELOPED BY NGO & Others	44	44
3	POND DEVELOPMENT WORKS IN PROGRESS (Physical progress near about 75% and expected to be completed by the end of March 2025) (At present work stopped due to GRAP-IV)	44	25
	<b>TOTAL (A)</b>	<b>197</b>	<b>197</b>
<b>B.</b>	<b>SECOND PHASE</b>		
1	WORKS IN E-TENDERING PROCESS (Expected to be completed by the end of DEC. 2024)	22	20
2	LOW LYING AREA OF SHAMSHAN BHOOMI IN VILLAGE GHORI BACHEDA	1	1
3	POND DEVELOPMENT WORKS IN PROGRESS	-	2
	<b>TOTAL (B)</b>	<b>23</b>	<b>23</b>
<b>C.</b>			
1	PUBLIC DEVELOPMENT WORK (PWD ROADS & RAILWAY TRACKS ETC.)	6	9
2	ASSETS ALLOCATION	5	2
	<b>TOTAL (C)</b>	<b>11</b>	<b>11</b>
<b>D.</b>	OLD DENSE POPULATION / ENCROACHMENT (Action to be taken by District Administration)	50	50
	<b>TOTAL (A+B+C+D)</b>	<b>281</b>	<b>281</b>



1657



 **GPS Map Camera**

**Greater Noida, Uttar Pradesh, India**  
**34, Raipur Village, Greater Noida, Raipur Bangar,**  
**Uttar Pradesh 201310, India**  
**Lat 28.465478° Long 77.580853°**  
**22/11/24 02:36 PM GMT +05:30**



1658



 GPS Map  
Camera Lite

670B/8/7, Junpat Village, Greater Noida, Junpat, Uttar Pradesh  
201310, India

Latitude

28.49062794°

Local 11:44:36 AM

GMT 06:14:36 AM

Longitude

77.56153928°

Altitude 207 meters

Friday, 22.11.2024


Note : Captured by GPS Map Camera Lite



**ग्रेटर नोएडा औद्योगिक विकास प्रतिकरणा**  
 खंड संकेत - 06  
 वर्ष 2013-24  
 संचालन में है।  
 क्षेत्रफल 1000  
 पता 34, 37, 38  
 फोन 04-05-233  
 ईमेल 04-05-233

**वी.पी. सिंग**  
 (प्रमुख)  
 ग्रेटर नोएडा

**बस्य सिंह**  
 (सहायक प्रमुख)  
**दिलीप वर्मा**  
 (सहायक प्रमुख)


**GPS Map Camera**

**Greater Noida, Uttar Pradesh, India**  
**34, Raipur Village, Greater Noida, Raipur Bangar,**  
**Uttar Pradesh 201310, India**  
**Lat 28.465552° Long 77.580444°**  
**22/11/24 11:51 AM GMT +05:30**



Google



Theta 2, Greater Noida, 201310, Uttar Pradesh, India

Latitude  
28.492118°

Local 11:27:34 AM  
GMT 05:57:34 AM

Longitude  
77.542530°

Altitude 210.4 meters  
Friday, 11/22/2024

1661



 **GPS Map Camera**

**Check In**

**Amarpur, Uttar Pradesh, India**

**9hm4+9r5, Amarpur, Uttar Pradesh 203201, India**

**Lat 28.383341° Long 77.557074°**

**22/11/24 03:51 PM GMT +05:30**



1662




 GPS Map Camera



Kulipura, Uttar Pradesh, India  
Cj93+f9r, Kulipura Rd, Kulipura, Uttar Pradesh 203202,  
India

Lat 28.418537° Long 77.604282°  
22/11/24 11:16 AM GMT +05:30

1663



Rauni, Uttar Pradesh, India  
Cj96+3j, Rauni, Uttar Pradesh 203202, India  
Lat 28.417873° Long 77.611707°  
22/11/24 02:53 PM GMT +05:30

1664



GPS Map  
Camera Lite

JFH3+RHV, Chipiyana Buzurg, Ghaziabad, Uttar Pradesh 201009, India


Latitude  
28.629524999999997°

Longitude  
77.45411166666666°

Local 11:41:59 AM  
GMT 06:11:59 AM

Altitude 212 meters  
Friday, 22.11.2024

1665



JF9P+M39, Modern Railway City Rd,  
Chhapraula, Uttar Pradesh 201009,  
भारत

Latitude  
28.6192083333  
33336°

Longitude  
77.4850883333  
3334°

Local 11:37:15  
am  
GMT 06:07:15  
am

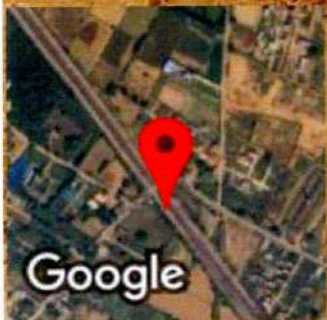
Altitude 209 मीटर  
Date शुक्र, 22 नव°  
2024

Note : Captured by GPS Map Camera Lite

1666




GPS Map Camera

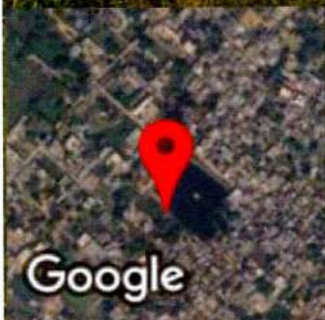


Greater Noida, Uttar Pradesh, India  
Hfrr+pv8, Sadullapur, Greater Noida, Uttar Pradesh 203207,  
India  
Lat 28.592044° Long 77.492371°  
22/11/24 12:53 PM GMT +05:30

1667



 GPS Map Camera



Milak Lachhi, Uttar Pradesh, India  
Hfq9+97m, Milak Lachchi, Milak Lachhi, Uttar Pradesh  
203207, India  
Lat 28.587894° Long 77.467207°  
22/11/24 12:38 PM GMT +05:30

1668



8, Purvanchal Silver City - 2, Pl I & II, Greater Noida, Uttar Pradesh  
201310, India



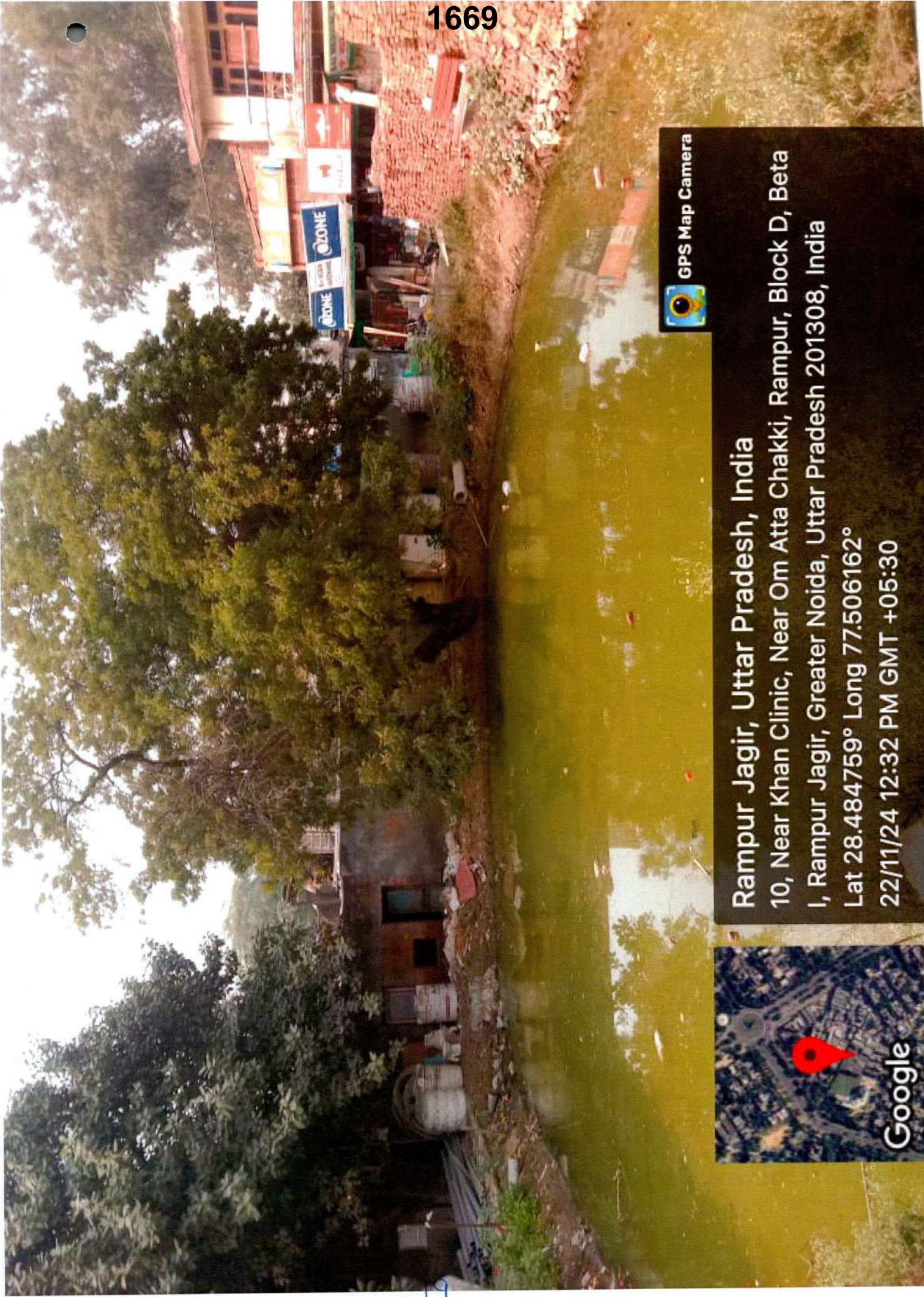
Type	Degree	DMS
Latitude	28.4777964	28°28'40" N
Longitude	77.5362634	77°32'11" E




Clear  
25.2 °C  
77.3 °F

18 22 Nov 2024, 14:04 pm

1669



 GPS Map Camera



Rampur Jagir, Uttar Pradesh, India  
10, Near Khan Clinic, Near Om Atta Chakki, Rampur, Block D, Beta  
I, Rampur Jagir, Greater Noida, Uttar Pradesh 201308, India  
Lat 28.484759° Long 77.506162°  
22/11/24 12:32 PM GMT +05:30

1670



Brahmpur Rajraula Urf Nawada, Uttar Pradesh, India  
Fggg+r5g, Block B, Jaypee Greens, Brahmur Rajraula  
Urf Nawada, Greater Noida, Uttar Pradesh 201310, India

Lat 28.477273° Long 77.525264°

22/11/24 01:21 PM GMT +05:30



1671



GPS Map Camera

Chamrawali Bodaki, Uttar Pradesh, India  
Gh47+m89, Chamrawali Bodaki, Greater Noida, Uttar Pradesh  
201310, India  
Lat 28.506497° Long 77.563276°  
22/11/24 11:51 AM GMT +05:30



1672



 **GPS Map Camera**

Check In

**Atai Muradapur, Uttar Pradesh, India**  
**9hr3+x9v, Atai Muradapur, Uttar Pradesh**  
**203201, India**

**Lat 28.392615° Long 77.55289°**  
**22/11/24 03:25 PM GMT +05:30**





 **GPS Map Camera**


ग्रेटर नोएडा, उत्तर प्रदेश, भारत  
B/7/21, ब्लॉक K, उप्सिदक साईट B, सूरजपुर, ग्रेटर नोएडा,  
उत्तर प्रदेश 201306, भारत  
Lat 28.51307° Long 77.507626°  
22/11/24 11:36 AM GMT +05:30



1674




GPS Map Camera



Greater Noida, Uttar Pradesh, India  
273, Block N, Zeta I, Greater Noida, Uttar Pradesh 201310,  
India  
Lat 28.504898° Long 77.531454°  
22/11/24 11:58 AM GMT +05:30

1675



 GPS Map Camera




Patla Khera, Uttar Pradesh, India  
Cj4j+33g, Patla Khera, Uttar Pradesh 203202, India  
Lat 28.403942° Long 77.628848°  
22/11/24 10:44 AM GMT +05:30

1676



 GPS Map Camera

Junedpur, Uttar Pradesh, India  
Index Site 1075475 Tower, Junedpur, Uttar Pradesh  
203201, India  
Lat 28.363372° Long 77.599766°  
22/11/24 12:00 PM GMT +05:30

 Google



Unnamed Road, Pali, Uttar Pradesh 203207, India

Latitude:28.526308 - Longitude:77.548866

11/22/2024 11:34 AM GMT +0530

🌡️ 24.89°C 🌊 0.32m/s 💧 34% 🌤️ 1016hpa ☁️ 0%